











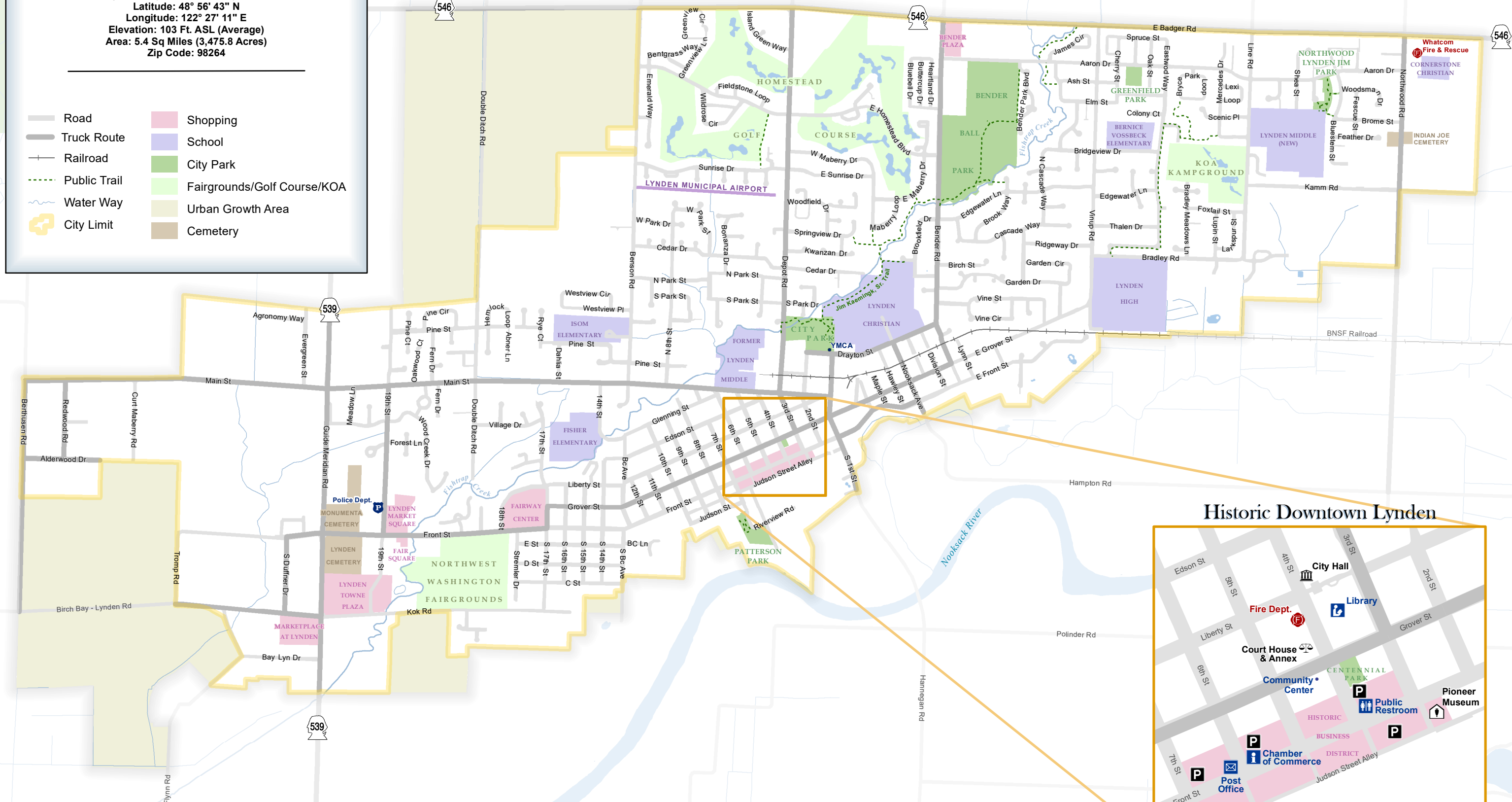


# City of Lynden

Incorporated: 1891  
 Population (Estimated 2017): 13,620  
 Latitude: 48° 56' 43" N  
 Longitude: 122° 27' 11" E  
 Elevation: 103 Ft. ASL (Average)  
 Area: 5.4 Sq Miles (3,475.8 Acres)  
 Zip Code: 98264

-  Road
-  Truck Route
-  Railroad
-  Public Trail
-  Water Way
-  City Limit
-  Shopping
-  School
-  City Park
-  Fairgrounds/Golf Course/KOA
-  Urban Growth Area
-  Cemetery



## Historic Downtown Lynden

